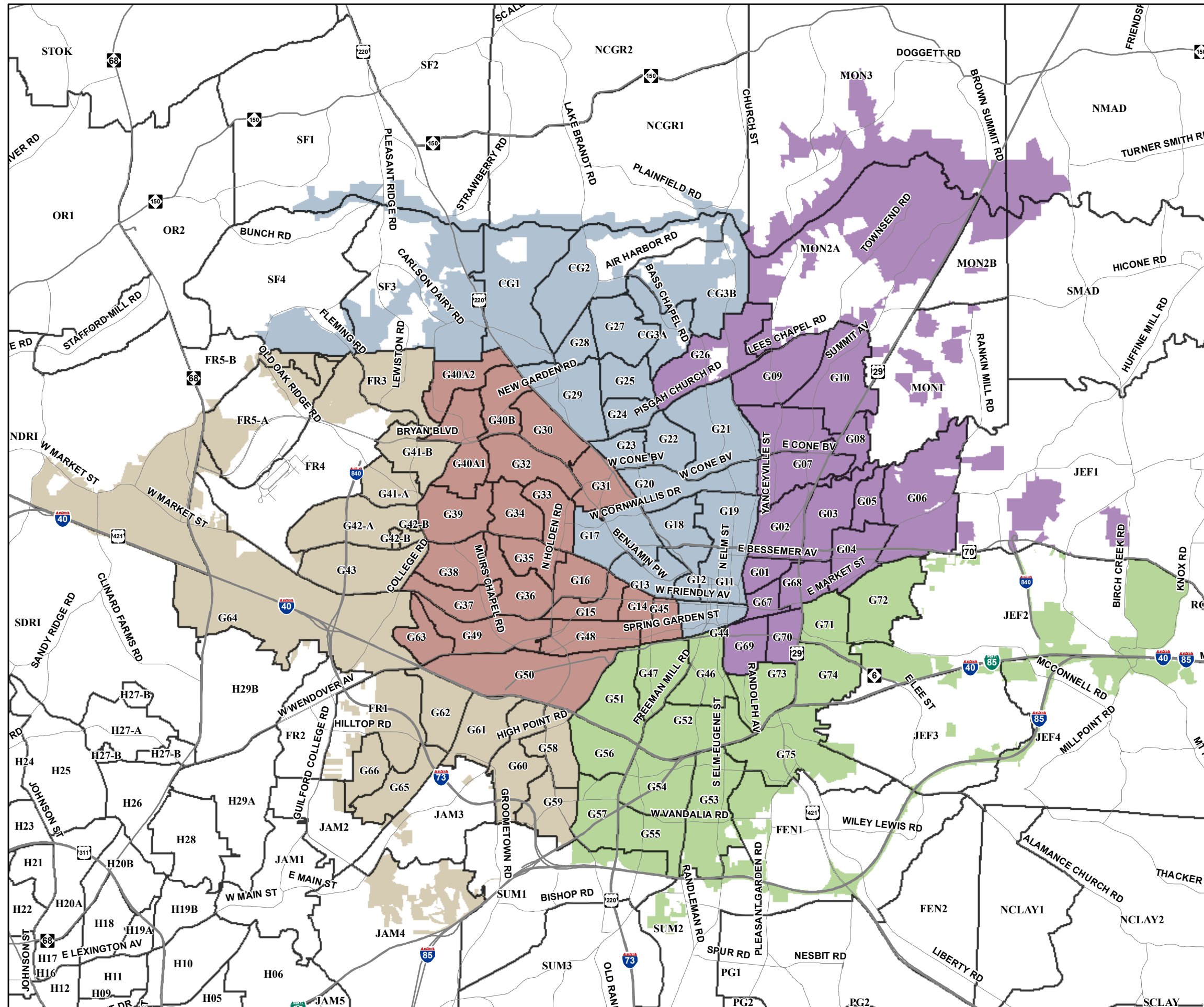







# Greensboro City Council



<b>District 1</b>		<b>District 4</b>	
FEN1*	G71	G14	G38
G46	G72	G15	G39
G47	G73	G16	G40A1
G51	G74	G30	G40A2
G52	G75*	G31	G40B
G53*	JEF2*	G32	G45
G54	JEF3*	G33	G48
G55	JEF4*	G34	G49
G56	SUM1*	G35	G50
G57	SUM2*	G36	G63
		G37	
<b>District 2</b>		<b>District 5</b>	
G01	G67	FR1*	G59
G02	G68	FR3	G60
G03	G69	FR4*	G61
G04	G70	FR5-A*	G62
G05	JEF1*	FR5-B*	G64*
G06*	MON1*	G41-A	G65
G07	MON2A*	G41-B	G66
G08	MON2B*	G42-A	JAM2*
G09	NMAD*	G42-B	JAM3*
G10	SMAD*	G43	JAM4*
G26*		G58	NDRI*
<b>District 3</b>		<b>No Greensboro Voters</b>	
CG1*	G21	FR2*	
CG2*	G22	H29B*	
CG3A	G23	MON3*	
CG3B*	G24	NCGR1*	
G11	G25	SDRI*	
G12	G27	SF1*	
G13	G28		
G17	G29		
G18	G44		
G19	SF3*		
G20	SF4*		

\* Denotes precinct that is only partially within the City